


SURVEYORS' STATEMENT

This map correctly represents a survey made by me, or under my direction, in conformance with the requirements of the Land Surveyors' Act at the request of M.C.G. LP in June, 1994.


Kenneth E. Baker,
U.S. 3959
registration expires: 6-30-96

COUNTY SURVEYORS' STATEMENT

This map has been examined in accordance with Section 8766 of the land Surveyors' Act this 18 day of August, 1994.

Daniel S. Russell
Daniel S. Russell
LS 5017
reagistration expires: 12-31-97
El Dorado County Surveyor
by: 
Deputy Charles E. Bishop LS 5638
reagistration expires 3-31-96

by: Charles E. Bishop
Deputy - Charles E. Bishop L.S. 5638
registration expires 3-31-95



COUNTY RECORDERS' STATEMENT

Filed this 18th day of August, 1994, at 10: 12A.M. in
Book 21 of Record of Surveys at Page 5, at the request of the undersigned






Document no: 48379

L. Jean Bell
El Dorado County Recorder, Clerk
by: undigitized
Deputy

BASIS OF BEARINGS

All bearings shown hereon are based upon monuments found as established in Book 5 of Surveys at Page 445, El Dorado County Records.

MONUMENT LEGEND

	Set 2 1/2" aluminum pipe with 3 1/4" aluminum cap, LS 3959.
	Found monument, character as noted.
	Nothing found, nothing set.
	Corner reference number (see sheet 2).
	Boundary lines marked and posted.

REFERENCES

- (R1) Record of Survey Book 5 at Page 145, El Dorado County Records.
- (R2) United States Bureau of Land Management field notes, June, 1883.
- (R3) United States Bureau of Land Management field notes, April, 1875.

Record of Survey

SECTION 19, T. 8 N., R. 13 E., M.D.M.

EL DORADO COUNTY , CALIFORNIA

NEVADA CITY ENGINEERING, INC.