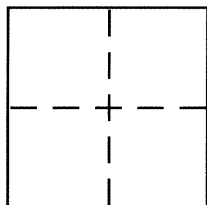


CORNER RECORDDocument Number CR 6449City of BERKELEYCounty of ALAMEDA, CaliforniaBrief Legal Description LOT 18, "CLAREMONT KNOLLS", FILED IN BOOK 10 OF MAPS, PAGE 98**CORNER TYPE**

Government Corner ☐ Control ☐
 Meander ☐ Property ☒
 Rancho ☐ Other ☐
 Date of Survey AUGUST 14, 2014

COORDINATES (Optional)

N. _____
 E. _____
 Zone _____ NAD27 ☐ NAD83 ☐
 NAD83 Epoch _____
 Elev. _____
 Vert. Datum: NGVD29 ☐ NAVD88 ☐
 Meas. Units: Metric ☐ Imperial ☐

Corner – Left as found ☐ Found and tagged ☐ Established ☒ Reestablished ☐ Rebuilt ☐

Identification and type of corner found: Evidence used to identify or procedure used to establish or reestablish the corner:

**FOUND: STREET MONUMENTS (PIN IN CONCRETE) INSIDE MONUMENT WELLS IN GRAVATT DRIVE
 (FORMERLY BAY VIEW DRIVE), PER (10 MAPS 98)**

SEE SKETCH ON PAGE 2 OF 2

A description of the physical condition of the monument as found and as set or reset: _____


**SET: 1" OUTSIDE DIAMETER IRON PIPE AND PLASTIC PLUG "PLS 7393", OR NAIL & 3/4" DIAMETER BRASS
 TAG "PLS 7393" (IN TOP OF CURB OR CONCRETE FENCE POST FOUNDATION)**

SEE SKETCH ON PAGE 2 OF 2

SURVEYOR'S STATEMENT

This Corner Record was prepared by me or under my direction in conformance with
 the Land Surveyor's Act on AUGUST 23, 2014

Signed _____ P.L.S. or R.C.E. No. PLS 7393

**COUNTY SURVEYOR'S STATEMENT**


This Corner Record was received 8-26-14

and examined and filed 9-24-14

Signed Russell R. Penland P.L.S. or R.C.E. No. 5726

Title COUNTY SURVEYOR

County Surveyor's Comment _____



DB 43 P3

