

99-195 9 Cr 095

Document Number

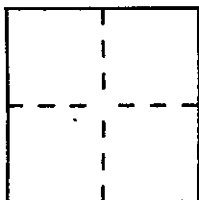
CR 976

City of Oakland

County of Alameda, California

Brief Legal Description

Street Monuments @ International Blvd.
(E. 14TH Street) # 83rd AVE.



CORNER TYPE

Government Corner ☐ Control ☐
Meander ☐ Property ☐
Rancho ☐ Other ☒
Date of Survey Oct. 23, 1997

Coordinates (Optional)

N. _____
E. _____
Zone _____ NAD: '27 _____ '83 _____
NAD-83 Epoch _____
Elevation _____

Corner — Left as found ☒ Found and tagged ☐ Established ☐ Reestablished ☐ Rebuilt ☐

Identification and type of corner found: Evidence used to identify or procedure used to establish or reestablish the corner:

Found various pin mon. in mon. wells located at the intersection
of International Blvd. and 83rd Ave.
See sketch on back.

Corner record is being filed to perpetuate monuments along
state route 185 that will be resurfaced in 1998/99

A description of the physical condition of the monument as found and as set or reset:

Monuments were in good condition.

SURVEYOR'S STATEMENT


This Corner Record was prepared by me or under my direction in conformance with
the Land Surveyors' Act on Nov. 25, 1997.

Signed

Alvin J. Burgess
For the State of California
Department of Transportation

L.S. or R.C.S. Number

5843



COUNTY SURVEYOR'S STATEMENT

This Corner Record was received 2-18- 1998 and examined


and filed

6-28- 1999
Russell R. Penland

Signed

Title

DEPUTY
COUNTY SURVEYOR



County Surveyor's Comment

