

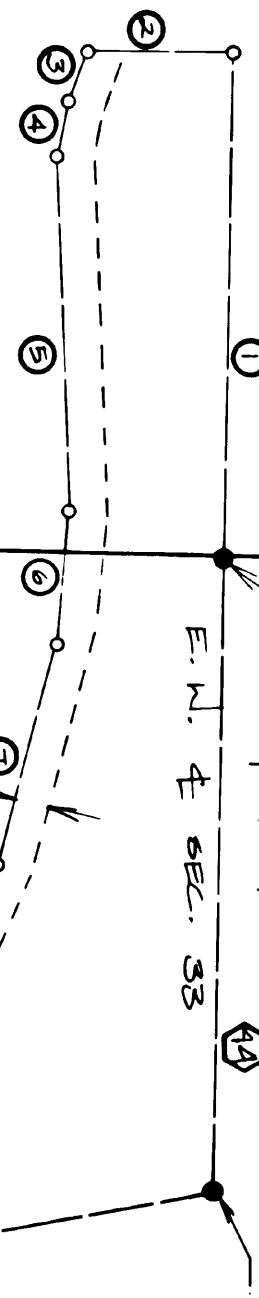
84-81

SECTION 32

SECTION 33

FOUND 2" CIP STAMPED  
4.5' x 4.5'  
414, OR. 2197-259

FOUND AXLE IN ROCK  
M-1 L.S. 1820 PER  
OR 797-153



TABULATION FOR OR 2197-259

COURSE	DEPT	COURSE	BEG.	DIST.
1	N	87° 08' 30" W	224.00'	
2	N	87° 08' 30" W	15.51' (65.51') 120	
3	S	68° 00' 00" E	28.00'	
4	S	83° 00' 00" E	29.00'	
5	N	88° 00' 00" E	185.00'	
6	S	80° 00' 00" E	71.00'	
7	S	75° 00' 00" E	121.00'	
8	S	67° 00' 00" E	91.00'	
9	S	56° 00' 00" E	81.00'	
10	S	44° 00' 00" E	33.00'	
11	S	26° 00' 00" E	30.00'	
12	S	18° 00' 00" E	63.00'	
13	S	35° 00' 00" E	48.00'	
14	S	51° 20' 00" E	116.00'	
15	S	36° 00' 00" E	53.00'	
16	S	35° 00' 00" E	149.00'	

TABULATION FOR OR 797-153

COURSE	DEPT	COURSE	BEG.	DIST.
1	N	24° 13' 00" E	728.13'	
2	N	55° 42' 30" N	13.46'	
3	N	87° 45' 00" N	91.96'	
4	N	59° 45' 30" N	46.50'	
5	N	78° 36' 00" N	37.19'	
6	N	35° 18' 00" N	58.49'	
7	N	23° 33' 30" E	52.25'	
8	N	57° 30' 00" N	72.62'	
9	N	45° 57' 30" N	26.98'	
10	N	57° 32' 30" N	30.61'	
11	N	38° 13' 30" N	52.95'	
12	N	38° 25' 00" N	912.52'	
13	N	28° 12' 00" E	255.05'	
14	N	40° 24' 30" N	80.52'	
15	N	27° 06' 00" N	871.08'	
16	N	54° 26' 00" N	157.06'	
17	N	10° 18' 00" N	340.10'	
18	N	89° 36' 30" N	533.30'	

LEGEND

0 COMPUTED BUT NOTING FOUND OR SET  
0 SET 3/4" CIP STAMPED L.S. 4663  
● FOUND MONUMENT AS NOTED

NOTE

THE PURPOSE OF THIS SURVEY IS TO DELINEATE  
THE BOUNDARY OF THAT PARCEL DESCRIBED IN  
OR 2197-259

REFERENCES

1) OR 2197-260  
2) OR 1087-414  
3) OR 797-153

4) RECORDED MAP MADE BY  
ELMER KEPT IN 1930 FOR  
W.M. MARRIN


BASIS OF BEARINGS

THE MERIDIAN OF THIS SURVEY IS BASED UPON THE LINE BETWEEN  
THE E 1/4 COR OF SEC. 33 AND THE 1/4" IRON PIPE WITNESS  
MONUMENT AS DESCRIBED IN OR 797-153.

SURVEYOR'S STATEMENT

THIS MAP CORRECTLY REPRESENTS A SURVEY MADE BY ME OR UNDER MY DIRECTION  
IN COMPLIANCE WITH THE REQUIREMENTS OF THE LAND SURVEYORS ACT, AT THE  
REQUEST OF WILSON F. SAGASER, IN APRIL, 1970.


*James C. Wilson*  
JAMES C. WILSON L.S. 4663  
LICENSE EXPIRATION DATE 9-30-94



COUNTY SURVEYOR'S STATEMENT

THIS MAP HAS BEEN EXAMINED IN ACCORDANCE WITH SECTION 8706  
OF THE LAND SURVEYORS ACT THIS 8th DAY OF Feb. 1991.

*Daniel S. Russell*  
DANIEL S. RUSSELL L.S. 5017  
COUNTY SURVEYOR  
COUNTY OF EL DORADO  
LICENSE EXPIRATION DATE 12-31-93



RECORDER'S STATEMENT

FILED THIS 6th DAY OF March 1991, AT 2:52 P.M. IN BOOK 18  
OF RECORD OF SURVEYS AT PAGE 48, AT THE REQUEST OF  
WILSON F. SAGASER

*A. Jean Bell*  
A. JEAN BELL  
COUNTY RECORDER  
COUNTY OF EL DORADO

BY *Bonnie Stangis*  
DEPUTY

RECEIPT No. 11549

84-81

18-48